

Monday, April 07, 2025
Time of Issue: 2000 hours IST
(NIGHT)

All India Impact Based Weather Warning Bulletin

Weather Warnings for next 7 days is given below:

(Graphics for warnings & rainfall distribution (Table 1) are given below the text:

07th April (Day 1):

- ❖ **Heavy rainfall** very likely at isolated places over Tamil Nadu, Puducherry & Karaikal and Kerala & Mahe.
- ❖ **Thunderstorm accompanied with lightning & gusty winds (speed reaching 40 - 50 kmph)** very likely at isolated places over Gangetic West Bengal, Bihar, Assam & Meghalaya and Tamil Nadu, Puducherry & Karaikal; **with lightning & gusty winds (speed reaching 30 - 40 kmph)** at isolated places over Sub-Himalayan West Bengal & Sikkim, Jharkhand, Nagaland, Manipur, Mizoram & Tripura, Kerala & Mahe, Coastal Andhra Pradesh & Yanam, Karnataka; **with lightning** at isolated places over Andaman & Nicobar Islands, Odisha, Chhattisgarh, Telangana and Lakshadweep.
- ❖ **Heat wave to severe Heat wave conditions** very likely in some parts of Saurashtra & Kutch; in isolated pockets of Rajasthan; **Heat wave conditions** in isolated pockets of West Madhya Pradesh, Haryana-Chandigarh-Delhi and Gujarat Region.
- ❖ **Hot and humid weather** very likely in isolated pockets of Coastal areas of Gujarat state, Konkan & Goa and Tamil Nadu, Puducherry & Karaikal.
- ❖ **Warm night conditions** very likely to prevail in isolated pockets over Rajasthan, West Madhya Pradesh, Saurashtra & Kutch.
- ❖ **Squally weather with wind speed 35 kmph to 45 kmph gusting to 55 kmph** very likely to prevail over Andaman sea, over northern parts of southeast Bay of Bengal; adjoining areas of southwest and central Bay of Bengal. Fishermen are advised not to venture into these areas.

08th April (Day 2):

- ❖ **Heavy rainfall** very likely at isolated places over Assam & Meghalaya, Tamil Nadu, Puducherry & Karaikal and Kerala & Mahe.
- ❖ **Thunderstorm accompanied with lightning, gusty winds (speed reaching 40 - 50 kmph) & hailstorm** very likely at isolated places over Bihar; **with lightning & gusty winds (speed reaching 40 - 50 kmph)** at isolated places over Assam & Meghalaya, Tamil Nadu, Puducherry & Karaikal; **with lightning & gusty winds (speed reaching 30 - 40 kmph)** at isolated places over Chhattisgarh, West Bengal & Sikkim, Jharkhand, Nagaland, Manipur, Mizoram & Tripura, Kerala & Mahe, Coastal Andhra Pradesh & Yanam, Telangana, Coastal & South Interior Karnataka.
- ❖ **Heat wave to severe Heat wave conditions** very likely in some parts of Saurashtra & Kutch and in isolated pockets over Rajasthan; **Heat wave conditions** in some parts of Punjab & Haryana-Chandigarh-Delhi; in isolated pockets of West Uttar Pradesh, Himachal Pradesh, Madhya Pradesh, Vidarbha and Gujarat Region.
- ❖ **Hot and humid weather** very likely in isolated pockets of Coastal areas of Gujarat state, Konkan & Goa, Madhya Maharashtra and Tamil Nadu, Puducherry & Karaikal.
- ❖ **Warm night conditions** very likely to prevail in isolated pockets over Rajasthan, West Madhya Pradesh, Saurashtra & Kutch.
- ❖ **Squally weather with wind speed 35 kmph to 45 kmph gusting to 55 kmph** very likely to prevail over central north central parts of south Bay of Bengal and adjoining south central parts of central Bay of Bengal. Fishermen are advised not to venture into these areas.

09th April (Day 3):

- ❖ **Thunderstorm accompanied with lightning & gusty winds (speed reaching 40 - 50 kmph)** very likely at isolated places over Assam & Meghalaya, Nagaland, Manipur, Mizoram & Tripura, Sub-Himalayan West Bengal & Sikkim and Bihar; **with lightning, gusty winds (speed reaching 30 - 40 kmph) & hailstorm** at isolated places over Jammu-Kashmir-Ladakh-Gilgit-Baltistan-Muzaffarabad; **with lightning & gusty winds (speed reaching 30 - 40 kmph)** at isolated places over Himachal Pradesh, Uttarakhand, Chhattisgarh, Odisha, Jharkhand, Coastal Andhra Pradesh & Yanam; **with lightning** at isolated places over East Uttar Pradesh, Gangetic West Bengal, Coastal & South Interior Karnataka.
- ❖ **Heat wave to severe Heat wave conditions** very likely in isolated pockets of West Rajasthan; **Heat wave conditions** in some parts of Punjab, Haryana, Chandigarh, East Rajasthan; in isolated pockets of West Uttar Pradesh, Madhya Pradesh, Gujarat state and Vidarbha.
- ❖ **Hot and humid weather** very likely in isolated pockets of Coastal areas of Gujarat state, Konkan & Goa and Madhya Maharashtra.
- ❖ **Warm night conditions** very likely to prevail in isolated pockets over Rajasthan and West Madhya Pradesh.

10th April (Day 4):

- ❖ **Thunderstorm accompanied with lightning, gusty winds (speed reaching 40 - 50 kmph) & hailstorm** likely at isolated places over Jharkhand; **with lightning & gusty winds (speed reaching 40 - 50 kmph)** at isolated places over East Rajasthan, Odisha, Bihar, Nagaland, Manipur, Mizoram & Tripura and Coastal Andhra Pradesh & Yanam; **with lightning & gusty winds (speed reaching 30 - 40 kmph)** at isolated places over Himachal Pradesh, Uttarakhand, Chhattisgarh, Gangetic West Bengal and Assam & Meghalaya; **with lightning** at isolated places over Uttar Pradesh.
- ❖ **Heat wave conditions** in some parts of Punjab, Haryana & Chandigarh; in isolated pockets of Madhya Pradesh, West Rajasthan and Gujarat state.
- ❖ **Hot and humid weather** likely in isolated pockets of Coastal areas of Gujarat state.
- ❖ **Squally weather with wind speed 35 kmph to 45 kmph gusting to 55 kmph** likely to prevail over Comorin area, along and off south Tamil Nadu coast. Fishermen are advised not to venture into these areas.

11th April (Day 5):

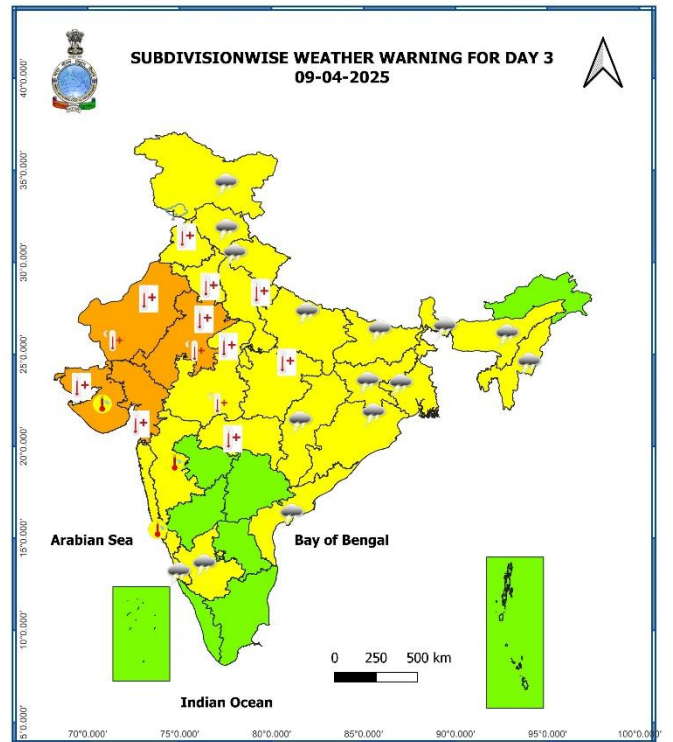
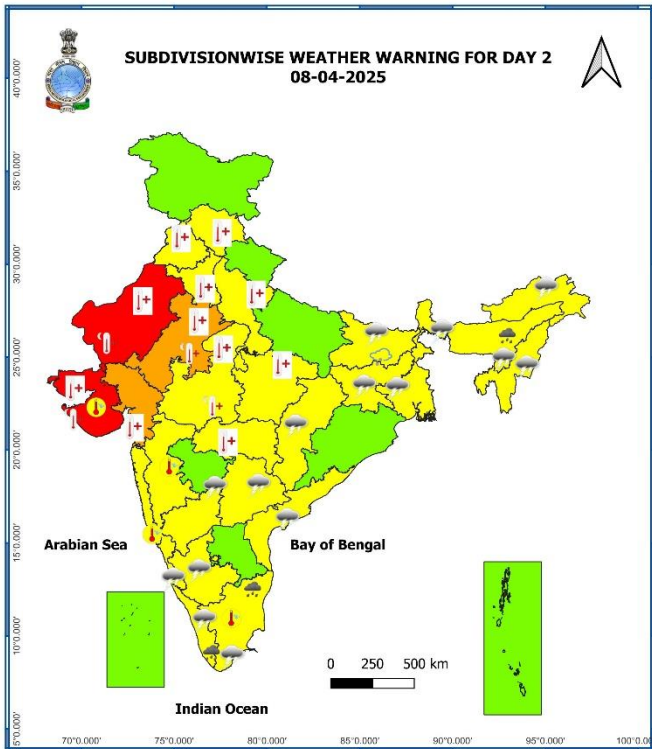
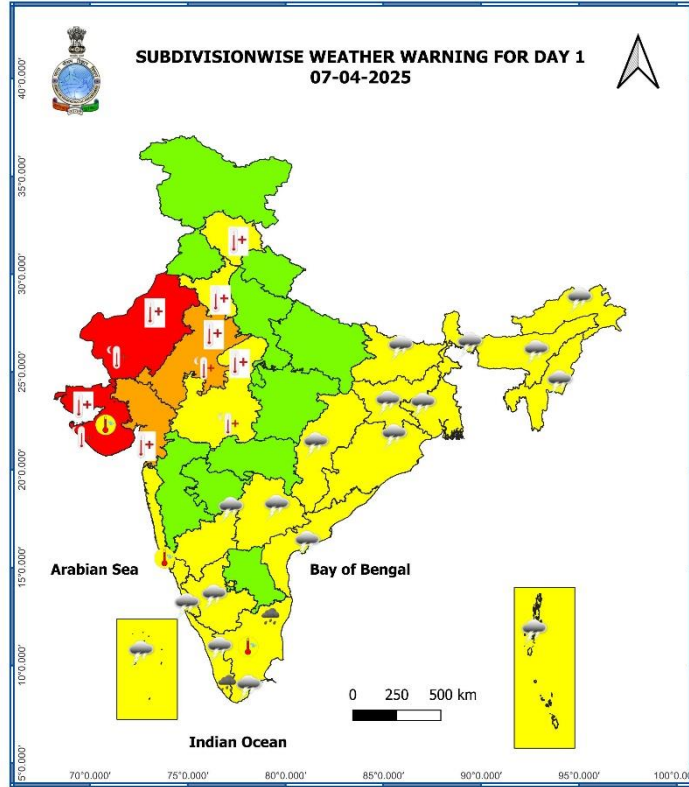
- ❖ **Thunderstorm accompanied with lightning & gusty winds (speed reaching 40 - 50 kmph)** likely at isolated places over East Rajasthan, Odisha and Coastal Andhra Pradesh & Yanam; **with lightning & gusty winds (speed reaching 30 - 40 kmph)** at isolated places over Himachal Pradesh, Uttarakhand, West Rajasthan, Vidarbha, Chhattisgarh, Gangetic West Bengal, Jharkhand, Assam & Meghalaya, Nagaland, Manipur, Mizoram & Tripura; **with lightning** at isolated places over Uttar Pradesh.
- ❖ **Squally weather with wind speed 35 kmph to 45 kmph gusting to 55 kmph** likely to prevail over Comorin area, along and off south Tamil Nadu coast. Fishermen are advised not to venture into these areas.

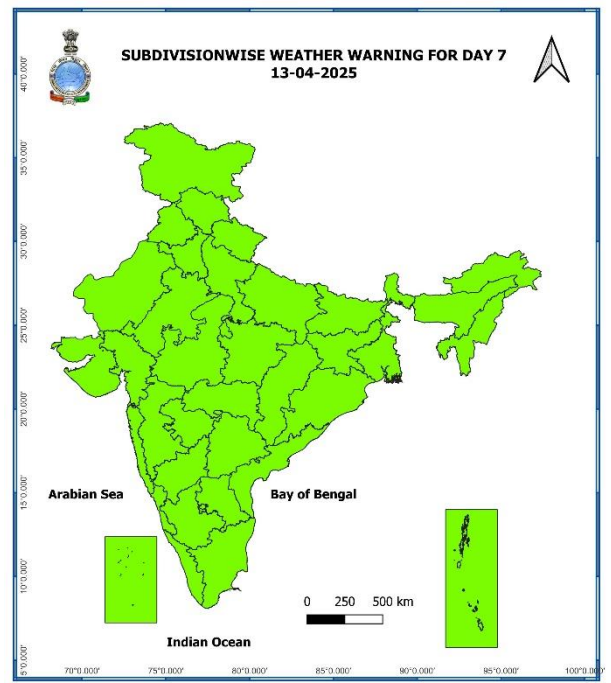
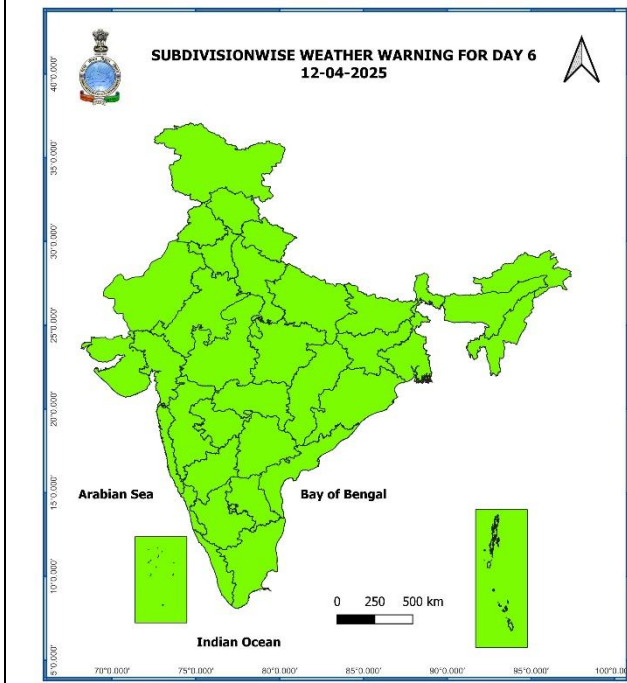
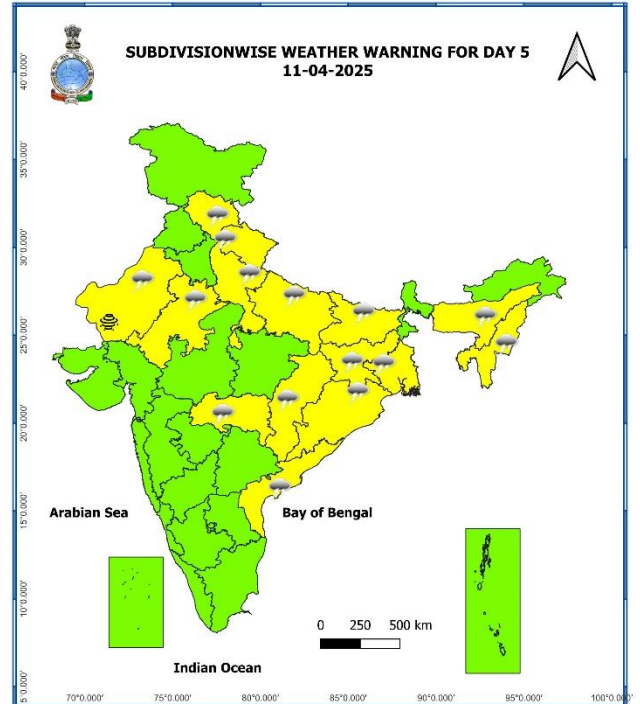
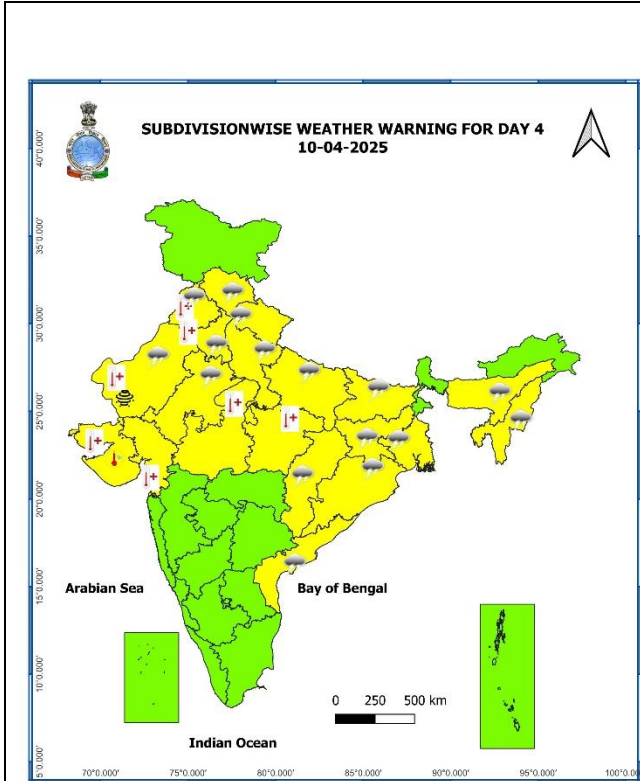
12th April (Day 6):

- ❖ **No weather warning.**

13th April (Day 7):

- ❖ **No weather warning.**





- Action may be taken based on **ORANGE AND RED** COLOUR warnings.
- Vulnerable regions likely urban and hilly areas action may be initiated for heavy rainfall warning.
- As the lead period increases forecast accuracy decreases.

Table-1

7 Days Rainfall Forecast								
S. No.	Subdivision	07-Apr	08-Apr	09-Apr	10-Apr	11-Apr	12-Apr	13-Apr
		Day 1	Day 2	Day 3	Day 4	Day 5	Day 6	Day 7
1	ANDAMAN & NICOBAR ISLANDS	WS	WS	FWS	WS	FWS	SCT	SCT
2	ARUNACHAL PRADESH	ISOL	ISOL	ISOL	ISOL	SCT	SCT	SCT
3	ASSAM & MEGHALAYA	SCT	FWS	FWS	WS	WS	WS	FWS
4	NAGALAND, MANIPUR, MIZORAM & TRIPURA	ISOL	SCT	SCT	SCT	FWS	FWS	FWS
5	SUB-HIMALAYAN WEST BENGAL & SIKKIM	ISOL	ISOL	FWS	FWS	SCT	FWS	FWS
6	GANGETIC WEST BENGAL	ISOL	ISOL	ISOL	ISOL	SCT	SCT	SCT
7	ODISHA	ISOL	ISOL	ISOL	SCT	SCT	ISOL	ISOL
8	JHARKHAND	ISOL	ISOL	ISOL	SCT	SCT	ISOL	ISOL
9	BIHAR	ISOL	ISOL	SCT	SCT	SCT	SCT	ISOL
10	EAST UTTAR PRADESH	DRY	ISOL	ISOL	SCT	SCT	ISOL	ISOL
11	WEST UTTAR PRADESH	DRY	DRY	ISOL	SCT	ISOL	ISOL	DRY
12	UTTARAKHAND	DRY	ISOL	SCT	SCT	SCT	SCT	ISOL
13	HARYANA CHANDIGARH & DELHI	DRY	DRY	DRY	ISOL	ISOL	DRY	DRY
14	PUNJAB	DRY	DRY	DRY	ISOL	ISOL	DRY	DRY
15	HIMACHAL PRADESH	DRY	ISOL	ISOL	SCT	SCT	ISOL	DRY
16	JAMMU & KASHMIR AND LADAKH	DRY	ISOL	FWS	FWS	SCT	ISOL	DRY
17	WEST RAJASTHAN	DRY	DRY	DRY	ISOL	ISOL	DRY	DRY
18	EAST RAJASTHAN	DRY	DRY	DRY	ISOL	ISOL	DRY	DRY
19	WEST MADHYA PRADESH	DRY	DRY	DRY	DRY	ISOL	ISOL	ISOL
20	EAST MADHYA PRADESH	DRY	DRY	DRY	DRY	ISOL	ISOL	ISOL
21	GUJARAT REGION	DRY	DRY	DRY	DRY	DRY	DRY	DRY
22	SAURASHTRA & KUTCH	DRY	DRY	DRY	DRY	DRY	DRY	DRY
23	KONKAN & GOA	DRY	DRY	DRY	DRY	ISOL	ISOL	ISOL
24	MADHYA MAHARASHTRA	DRY	DRY	DRY	ISOL	ISOL	ISOL	ISOL
25	MARATHAWADA	DRY	DRY	DRY	ISOL	ISOL	ISOL	ISOL
26	VIDARBHA	DRY	DRY	DRY	DRY	ISOL	ISOL	ISOL
27	CHHATTISGARH	DRY	DRY	ISOL	ISOL	ISOL	ISOL	ISOL
28	COASTAL ANDHRA PRADESH & YANAM	ISOL	ISOL	ISOL	ISOL	SCT	SCT	ISOL
29	TELANGANA	DRY	ISOL	ISOL	ISOL	ISOL	ISOL	ISOL
30	RAYALASEEMA	ISOL	ISOL	ISOL	ISOL	SCT	ISOL	ISOL
31	TAMILNADU PUDUCHERRY & KARAIKAL	ISOL	ISOL	ISOL	ISOL	ISOL	ISOL	ISOL
32	COASTAL KARNATAKA	ISOL	ISOL	ISOL	ISOL	ISOL	ISOL	ISOL
33	NORTH INTERIOR KARNATAKA	DRY	DRY	DRY	DRY	DRY	DRY	DRY
34	SOUTH INTERIOR KARNATAKA	ISOL	ISOL	ISOL	ISOL	ISOL	ISOL	ISOL
35	KERALA & MAHE	FWS	SCT	SCT	SCT	SCT	SCT	SCT
36	LAKSHADWEEP	FWS	SCT	SCT	SCT	SCT	SCT	SCT

• As the lead period increases forecast accuracy decreases.

Impact expected and action suggested due to

- ❖ Heat wave conditions likely at isolated to some pockets over Saurashtra & Kutch, East Rajasthan during 07th-09th April with severe heat wave conditions at isolated pockets over Saurashtra & Kutch on 07th & 08th April.
- ❖ Heat wave conditions very likely at some/many places over West Rajasthan during 07th-10th April with severe heat wave conditions at isolated pockets on during 07th-09th April.
- ❖ Heat wave conditions very likely in isolated pockets of Himachal Pradesh, Delhi on 07th & 08th; Haryana, Chandigarh, West Madhya Pradesh, Gujarat Region during 07th-10th; Punjab during 08th -10th; West Uttar Pradesh, Vidarbha on 08th & 09th; East Madhya Pradesh during 08th-10th April.

Red alert Areas

- Very high likelihood of developing heat illness and heat stroke in all ages.
- Extreme care needed for vulnerable people.

Orange alert Areas

- High temperature & increased likelihood of heat illness symptoms in people who are either exposed to sun for a prolonged period or doing heavy work.
- High health concern for vulnerable people e.g. infants, elderly, people with chronic diseases.
- Avoid heat exposure- keep cool. Avoid dehydration.
- Drink sufficient water- even if not thirsty.
- Use ORS, homemade drinks like lassi, torani (rice water), lemon water, buttermilk, etc. to keep yourself hydrated.

Yellow alert Areas

- Moderate temperature & heat is tolerable for general public but moderate health concern likely for vulnerable people e.g. infants, elderly, people with chronic diseases.
- Avoid heat exposure.
- Wear lightweight, light colour, loose, cotton clothes.
- Cover your head, use a cloth, hat or umbrella.

Impact expected and action suggested due to isolated thunderstorm with lightning/gusty winds & Hailstorm over Assam & Meghalaya and Bihar on 08th; Jammu-Kashmir-Ladakh-Gilgit-Baltistan-Muzaffarabad, Jharkhand on 09th April.

Impact expected:

- Strong wind/hail may damage plantation, horticulture and standing crops.
- Hail may injure people and cattle at open places.
- Partial damage to vulnerable structures due to strong winds.
- Minor damage to kutcha houses/walls and huts.
- Loose objects may fly.

Action suggested:

- Stay indoors, close windows & doors and avoid travel if possible.
- Take safe shelters; do not take shelter under trees.

- Do not lie on concrete floors and do not lean against concrete walls.
- Unplug electrical/ electronic appliances.
- Immediately get out of water bodies.
- Keep away from all the objects that conduct electricity.

Agromet advisories for likely impact of Heavy Rainfall / Gusty Winds / Heatwave

- In **Tamilnadu** and **Kerala**, drain out excess water from standing crop and vegetable fields.
- In **Meghalaya**, immediately harvest the matured crops, fruits and vegetables and shift the harvested produce in safer places or cover the produce with tarpaulin sheets in the fields. Also make provision to drain out excess water from standing crop and vegetable fields.
- In **Himachal Pradesh, Punjab, Haryana, West Uttar Pradesh, Rajasthan, Madhya Pradesh, Vidarbha** and **Gujarat State**, apply light and frequent irrigation to standing crops in the evening to protect them from heat waves.
- Provide mechanical support to horticultural crops and staking to vegetables to avoid lodging.

Livestock / Poultry / Fishery

- Keep the animals inside the shed during heavy rainfall and provide them balanced feed.
- Store feed and fodder in a safe place to prevent spoilage.
- To reduce the effect of heat wave/high temperature, cover the roof of poultry sheds with grass. Also provide clean, hygienic and plenty of drinking water to animals.
- Construct an outlet with proper netting around the ponds to drain out excess water, thereby preventing fish from escaping in case of overflow.

DEFINITION/CRITERIA

Rain/ Snow *

Heavy: 64.5 to 115.5 mm/cm *
 Very Heavy: 115.6 to 204.4 mm/cm*
 Extremely Heavy: > 204.4 mm/cm *

Heat Wave

When maximum temperature of a station reaches $\geq 40^\circ\text{C}$ for plains and $\geq 30^\circ\text{C}$ for hilly regions
(a) Based on Departure from normal
 Heat Wave: Maximum Temperature Departure from normal 4.5°C to 6.4°C .
 Severe Heat Wave: Maximum Temperature Departure from normal $\geq 6.5^\circ\text{C}$
(b). Based on Actual maximum temperature
 Heat Wave: When actual maximum temperature $\geq 45^\circ\text{C}$.
 Severe Heat Wave: When actual maximum temperature $\geq 47^\circ\text{C}$
(c). Criteria for heat wave for coastal stations
 When maximum temperature departure is $>4.5^\circ\text{C}$ from normal. Heat Wave may be described provided maximum temperature $\geq 37^\circ\text{C}$

Warm Night

When maximum temperature remains 40°C
 Warm Night: When minimum temperature departure 4.5°C to 6.4°C .
 Severe Warm Night: When minimum temperature departure $>6.4^\circ\text{C}$.

Cold Wave

When minimum temperature of a station $\leq 10^\circ\text{C}$ for plains and $\leq 0^\circ\text{C}$ for hilly regions.
(a). Based on departure
 Cold Wave: Minimum Temperature Departure from normal -4.5°C to -6.4°C .
 Severe Cold Wave: Minimum Temperature Departure from normal $\leq -6.5^\circ\text{C}$
(b) Based on actual Minimum Temperature (for Plains only)
 Cold Wave : When Minimum Temperature is $\leq 4.0^\circ\text{C}$
 Severe Cold Wave: When Minimum Temperature is $\leq 2.0^\circ\text{C}$
(c) For Coastal Stations
 When Minimum Temperature departure is $\leq -4.5^\circ\text{C}$ & actual Minimum Temperature is $\leq 15^\circ\text{C}$

Cold Day

When minimum temperature of a station $\leq 10^\circ\text{C}$ for plains and $\leq 0^\circ\text{C}$ for hilly regions
Based on departure
 Cold Day: Maximum Temperature Departure from normal -4.5°C to -6.4°C .
 Severe Cold Day: Maximum Temperature Departure from normal $\leq -6.5^\circ\text{C}$

Fog

Phenomenon of small droplets suspended in air and the horizontal visibility $< 1\text{km}$
 Moderate Fog: When the visibility between 500-200 metres
 Dense Fog: when the visibility between 50- 200 metres
 Very Dense Fog: when the visibility < 50 metres

Thunderstorm

Sudden electrical discharges manifested by a flash of light (Lightning) and a sharp rumbling sound (thunder)

Dust/Sand Storm

An ensemble of particles of dust or sand energetically lifted to great heights by a strong and turbulent wind.

Frost

Ice deposits on ground
 Air temperature $\leq 4^\circ\text{C}$ (over Plains)

Squall

A strong wind that rises suddenly, lasts for atleast 1 minute.
 Moderate: Wind speed 52-61 kmph
 Severe: Wind speed 62-87 kmph
 Very Severe: Wind speed >87 kmph

Sea State

Effect of various waves in the sea over specific area
 Rough to very rough: Wind speed 41-62 kmph (22-33 knots) & Wave height 2.5-6 metre
 High to very high: Wind speed 63-117 kmph (34-63 knots) & Wave height 6-14 metre
 Phenomenal: Wind speed >117 kmph (>63 knots) & Wave height >14 metre

Cyclone

Cyclonic Storm: Wind speed 62-87 kmph (34-47 knots)
 Severe Cyclonic Storm: Wind speed 88-117 kmph (48-63 knots)
 Very Severe Cyclonic Storm: Wind speed 118-165 kmph (64 - 89 knots)
 Extremely Severe Cyclonic Storm: Wind speed 166-220 kmph (90 -119 knots)
 Super Cyclone Storm: Wind speed >220 kmph (>119 knots)

* Red colour warning does not mean "Red Alert", Red colour warning means "Take Action".
 Forecast and Warning for any day is valid from 0830 hours IST of day till 0830 hours IST of next day.
 For more details, kindly visit <https://mausam.imd.gov.in> or contact: 011-2434-4599
 (Service to the Nation since 1875)

Hot and Humid: When maximum temperatures remains 3°C above normal along with the above normal relative humidity.